












-  12. Keep left to stay on I-95 S, follow signs for Interstate 95 S/US 46/Newark/New Jersey Turnpike S
 Partial toll road

 2.4 mi
-  13. Keep left at the fork to stay on I-95 S, follow signs for Interstate 95 S/16W/New Jersey Turnpike S
 Partial toll road

 2.6 mi
-  14. Keep left at the fork to stay on I-95 S, follow signs for Express EZPass
 Toll road


 5.1 mi
-  15. Take exit 15W for Interstate 280 toward Newark/Kearny
 Toll road


 0.3 mi
-  16. Continue onto I-280 W
 Partial toll road


 9.6 mi
-  17. Take exit 7 for PI Valley Way toward Verona/Millburn



 0.2 mi

Take Pleasant Valley Way to your destination

- 3 min (0.7 mi)
-  18. Slight right toward Pleasant Valley Way

 285 ft
-  19. Slight right onto Pleasant Valley Way

 0.4 mi
-  20. Turn right onto Alisa Dr

 335 ft
-  21. Turn left
 Destination will be on the right

 0.2 mi

51 Conforti Ave

West Orange, NJ 07052

These directions are for planning purposes only. You may find that construction projects, traffic, weather, or other events may cause conditions to differ from the map results, and you should plan your route accordingly. You must obey all signs or notices regarding your route.